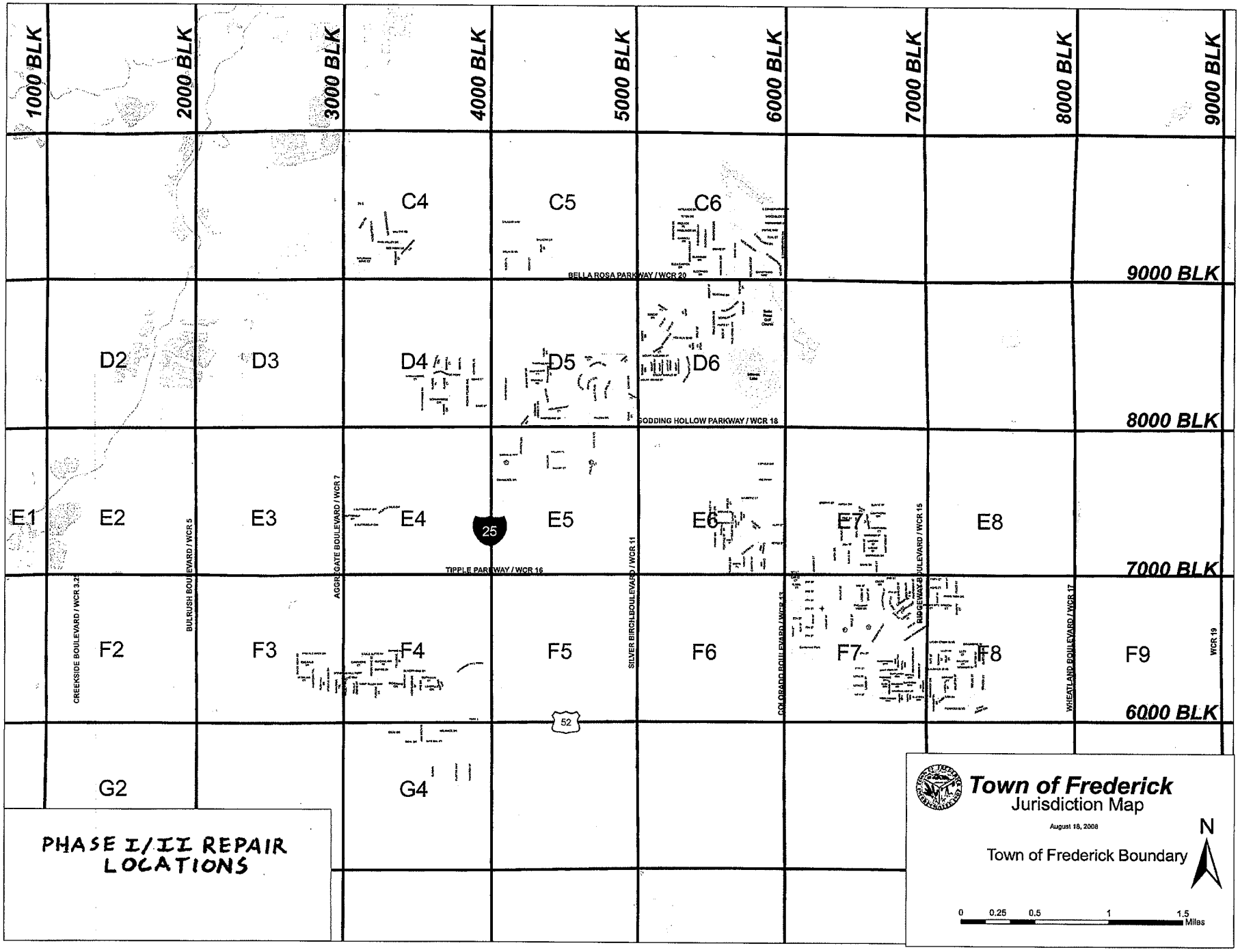

PHASE I/II REPAIR LOCATIONS

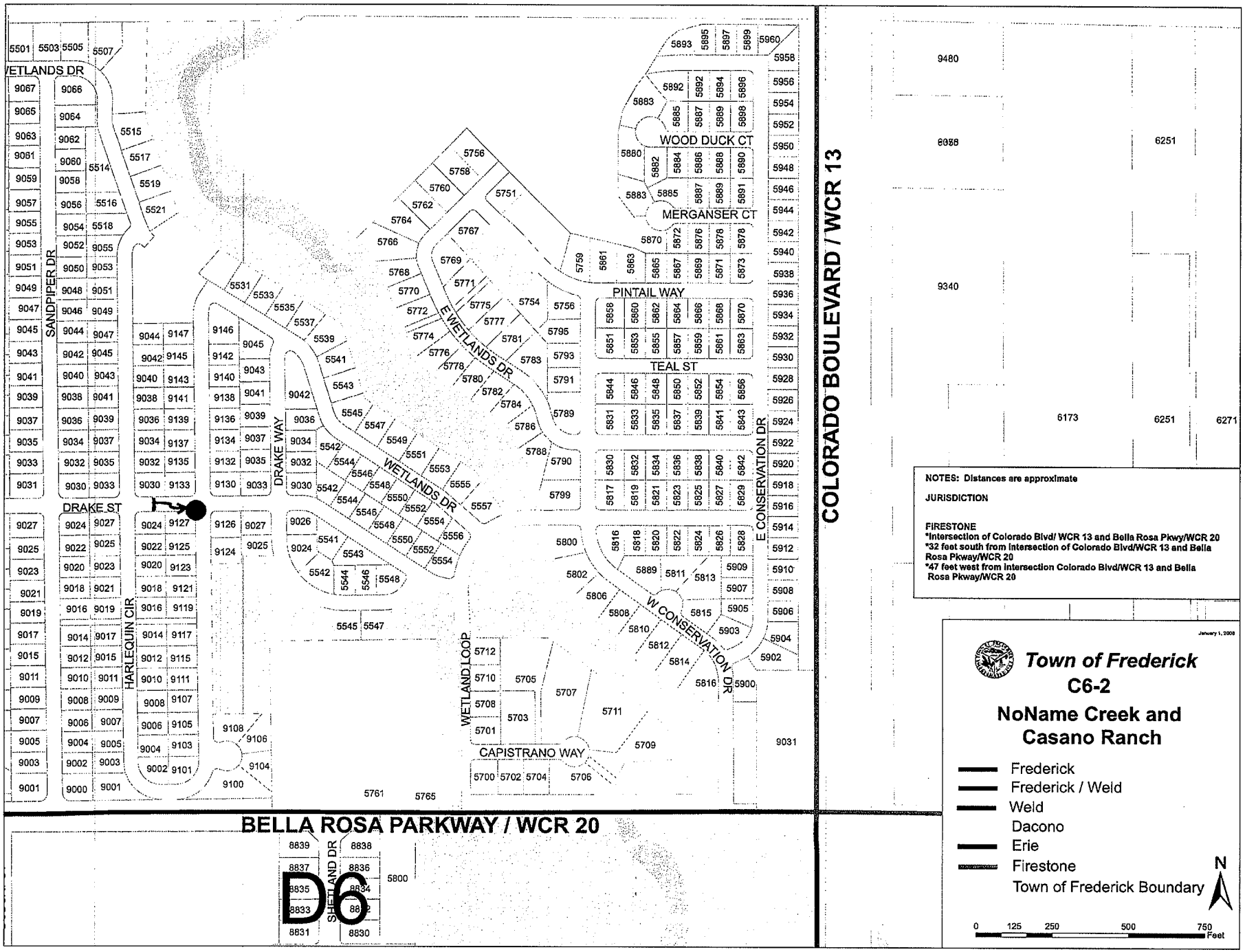
WETLANDS DR
SANDPIPER DR
DRAKE ST
DRAKE WAY
HARLEQUIN CIR
E WETLANDS DR
WETLANDS DR
WOOD DUCK CT
MERGANSER CT
PINTAIL WAY
TEAL ST
E CONSERVATION DR
W CONSERVATION DR
WETLAND LOOP
CAPISTRANO WAY
SHETLAND DR
BELLA ROSA PARKWAY / WCR 20
COLORADO BOULEVARD / WCR 13
NOTES: Distances are approximate
JURISDICTION
FIRESTONE
*Intersection of Colorado Blvd/ WCR 13 and Bella Rosa Pkwy/WCR 20
*32 feet south from intersection of Colorado Blvd/WCR 13 and Bella Rosa Pkway/WCR 20
*47 feet west from intersection Colorado Blvd/WCR 13 and Bella Rosa Pkway/WCR 20
January 1, 2008
Town of Frederick
C6-2
NoName Creek and Casano Ranch
Frederick
Frederick / Weld
Weld
Dacono
Erie
Firestone
Town of Frederick Boundary
N
0 125 250 500 750 Feet
D6

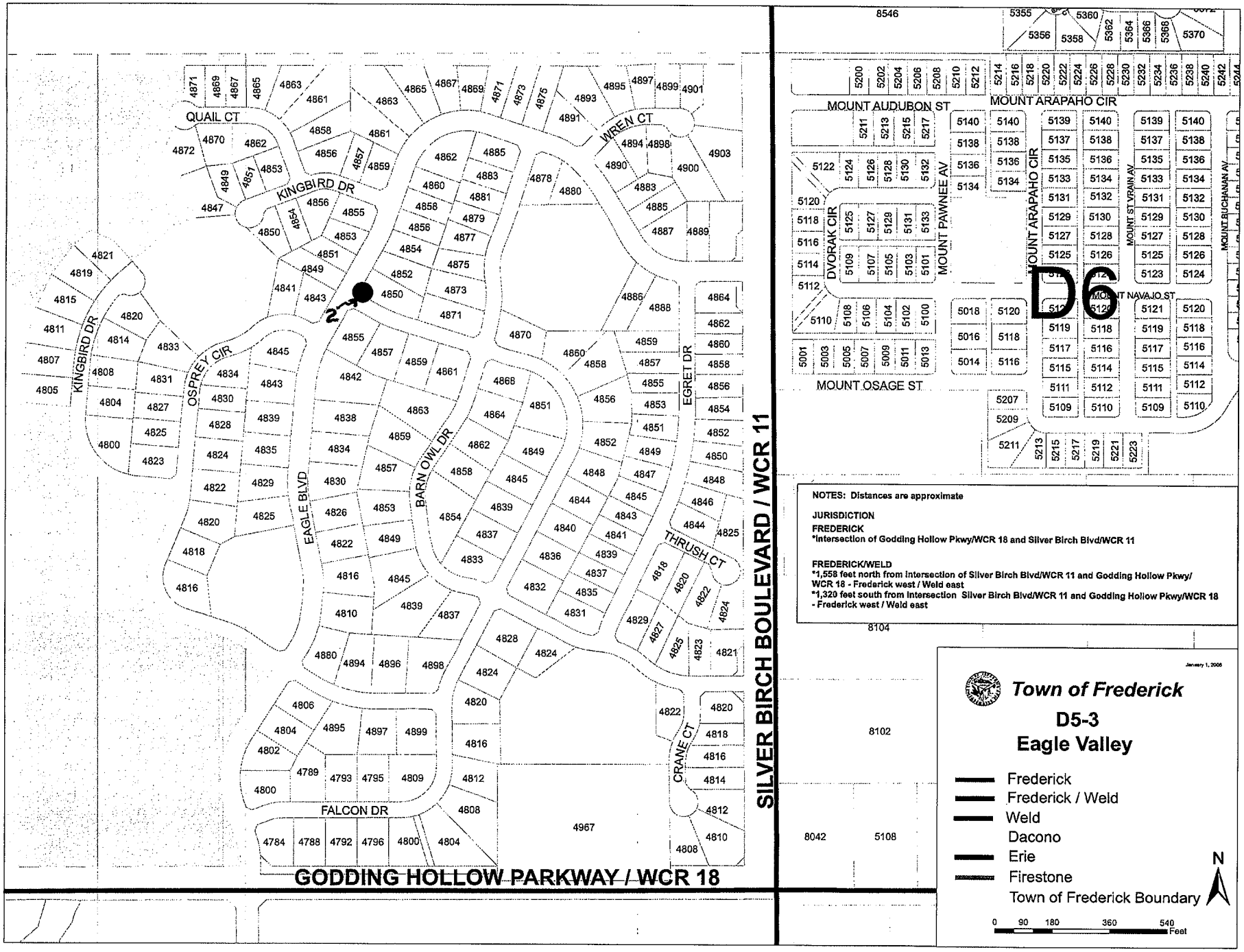
QUAIL CT
KINGBIRD DR
WREN CT
KINGBIRD DR
OSPREY CIR
EAGLE BLVD
BARN OWL DR
EGRET DR
THRUSH CT
CRANE CT
FALCON DR
SILVER BIRCH BOULEVARD / WCR 11
GODDING HOLLOW PARKWAY / WCR 18
MOUNT AUDUBON ST
MOUNT ARAPAHO CIR
DVORAK CIR
MOUNT PAWNEE AV
MOUNT ARAPAHO CIR
MOUNT ST VRAIN AV
MOUNT BUCHANAN AV
MOUNT NAVAJO ST
MOUNT OSAGE ST
D6
NOTES: Distances are approximate
JURISDICTION
FREDERICK
*Intersection of Godding Hollow Pkwy/WCR 18 and Silver Birch Blvd/WCR 11
FREDERICK/WELD
*1,558 feet north from intersection of Silver Birch Blvd/WCR 11 and Godding Hollow Pkwy/ WCR 18 - Frederick west / Weld east
*1,320 feet south from intersection Silver Birch Blvd/WCR 11 and Godding Hollow Pkwy/WCR 18 - Frederick west / Weld east
January 1, 2006
Town of Frederick
D5-3
Eagle Valley
Frederick
Frederick / Weld
Weld
Dacono
Erie
Firestone
Town of Frederick Boundary
N
0 90 180 360 540 Feet

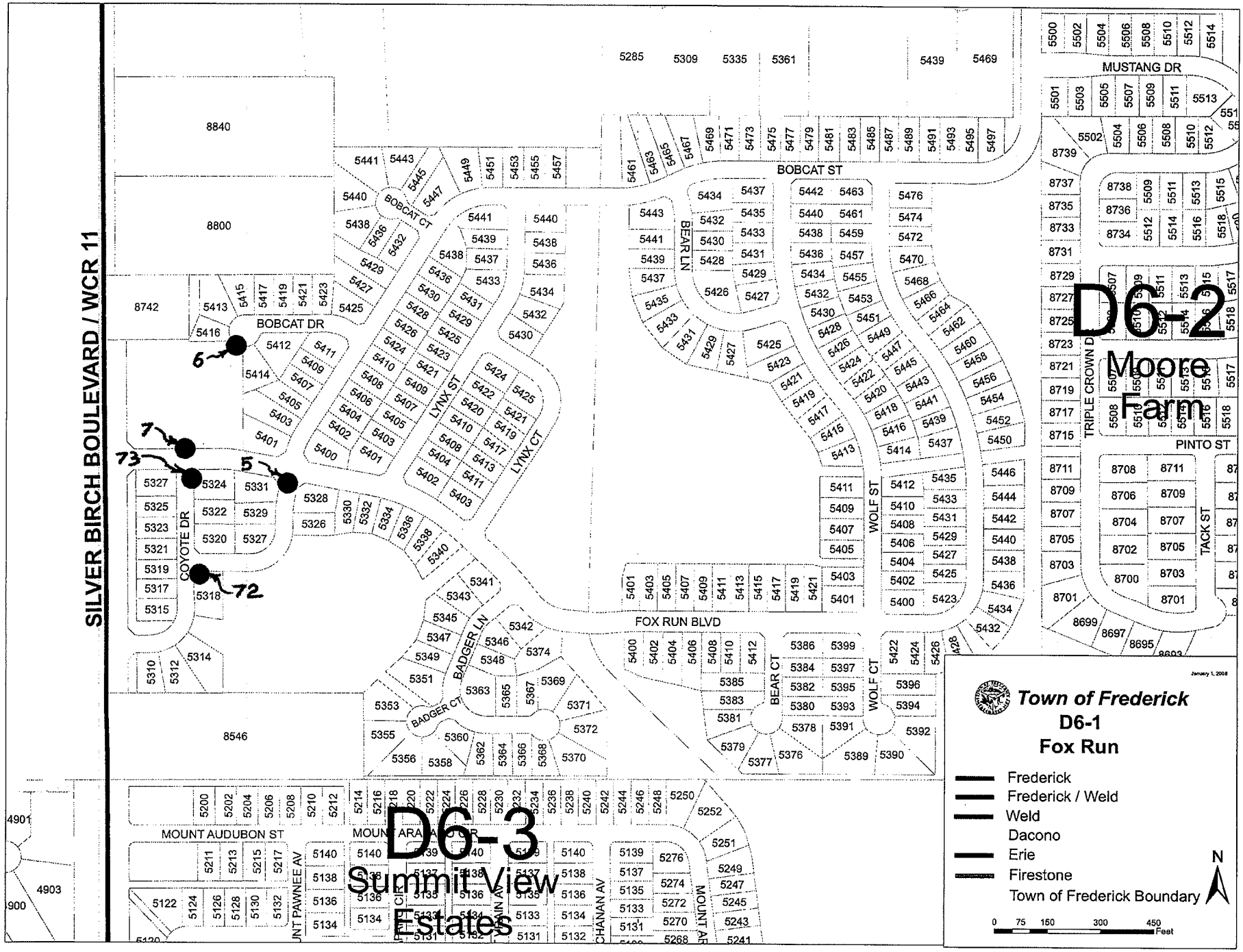
Town of Frederick
D6-1
Fox Run
Frederick
Frederick / Weld
Weld
Dacono
Erie
Firestone
Town of Frederick Boundary
N
0 75 150 300 450 Feet
January 1, 2008
D6-2
Moore Farm
D6-3
Summit View Estates
SILVER BIRCH BOULEVARD / WCR 11
BOBCAT DR
BOBCAT CT
BOBCAT ST
LYNX ST
LYNX CT
BEAR LN
WOLF ST
WOLF CT
BEAR CT
FOX RUN BLVD
BADGER LN
BADGER CT
COYOTE DR
MUSTANG DR
TRIPLE CROWN D
PINTO ST
TACK ST
MOUNT AUDUBON ST
MOUNT ARA
JNT PAWNEE AV
CHANAN AV
MOUNT
8840
8800
8742
8546
4901
4903
900

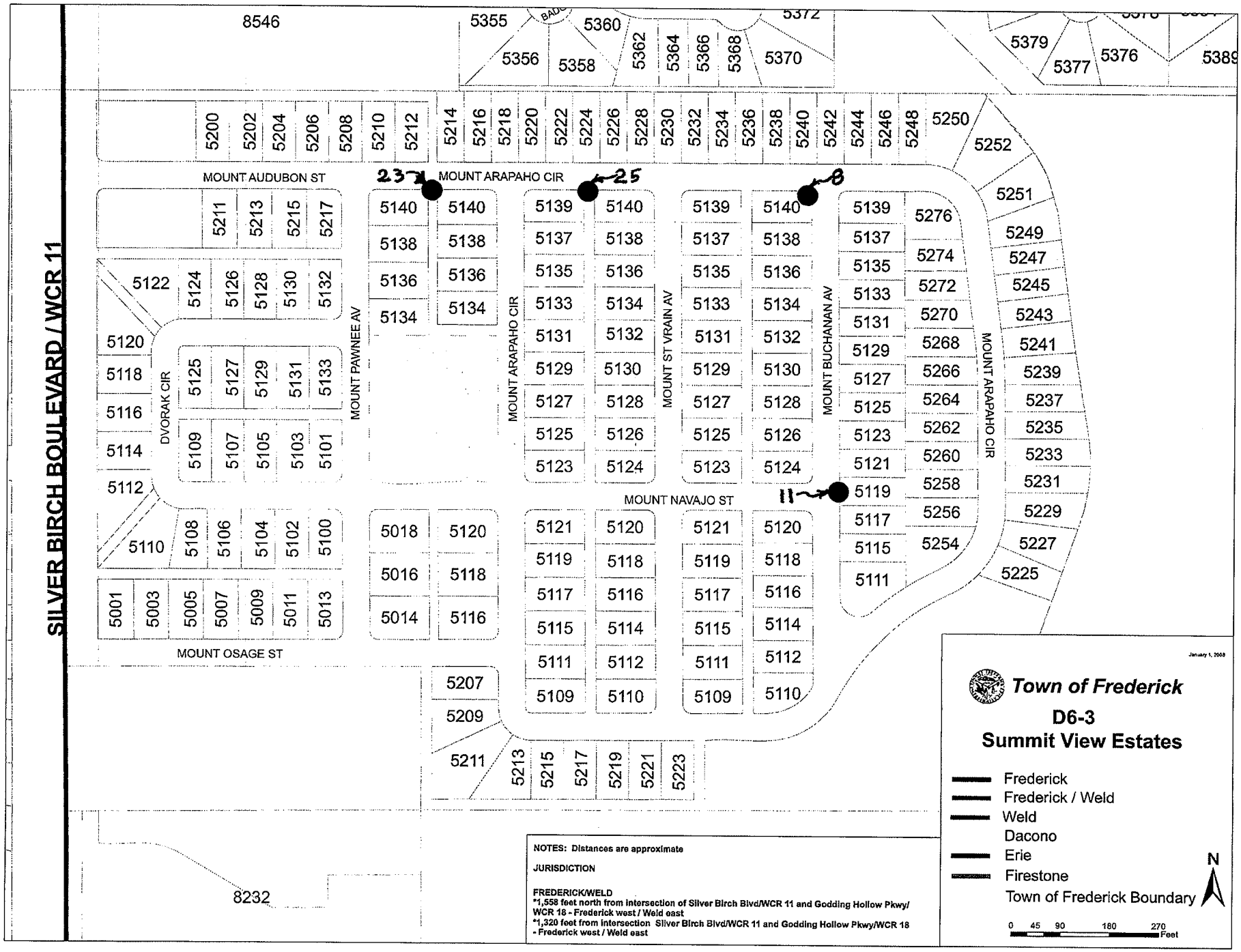
SILVER BIRCH BOULEVARD / WCR 11
MOUNT AUDUBON ST
MOUNT ARAPAHO CIR
MOUNT PAWNEE AV
MOUNT ST VRAIN AV
MOUNT BUCHANAN AV
MOUNT NAVAJO ST
MOUNT OSAGE ST
DVORAK CIR
237
25
8
11
Town of Frederick
D6-3
Summit View Estates
Frederick
Frederick / Weld
Weld
Dacono
Erie
Firestone
Town of Frederick Boundary
N
0 45 90 180 270 Feet
NOTES: Distances are approximate
JURISDICTION
FREDERICK/WELD
*1,558 feet north from intersection of Silver Birch Blvd/WCR 11 and Godding Hollow Pkwy/ WCR 18 - Frederick west / Weld east
*1,320 feet from intersection Silver Birch Blvd/WCR 11 and Godding Hollow Pkwy/WCR 18 - Frederick west / Weld east

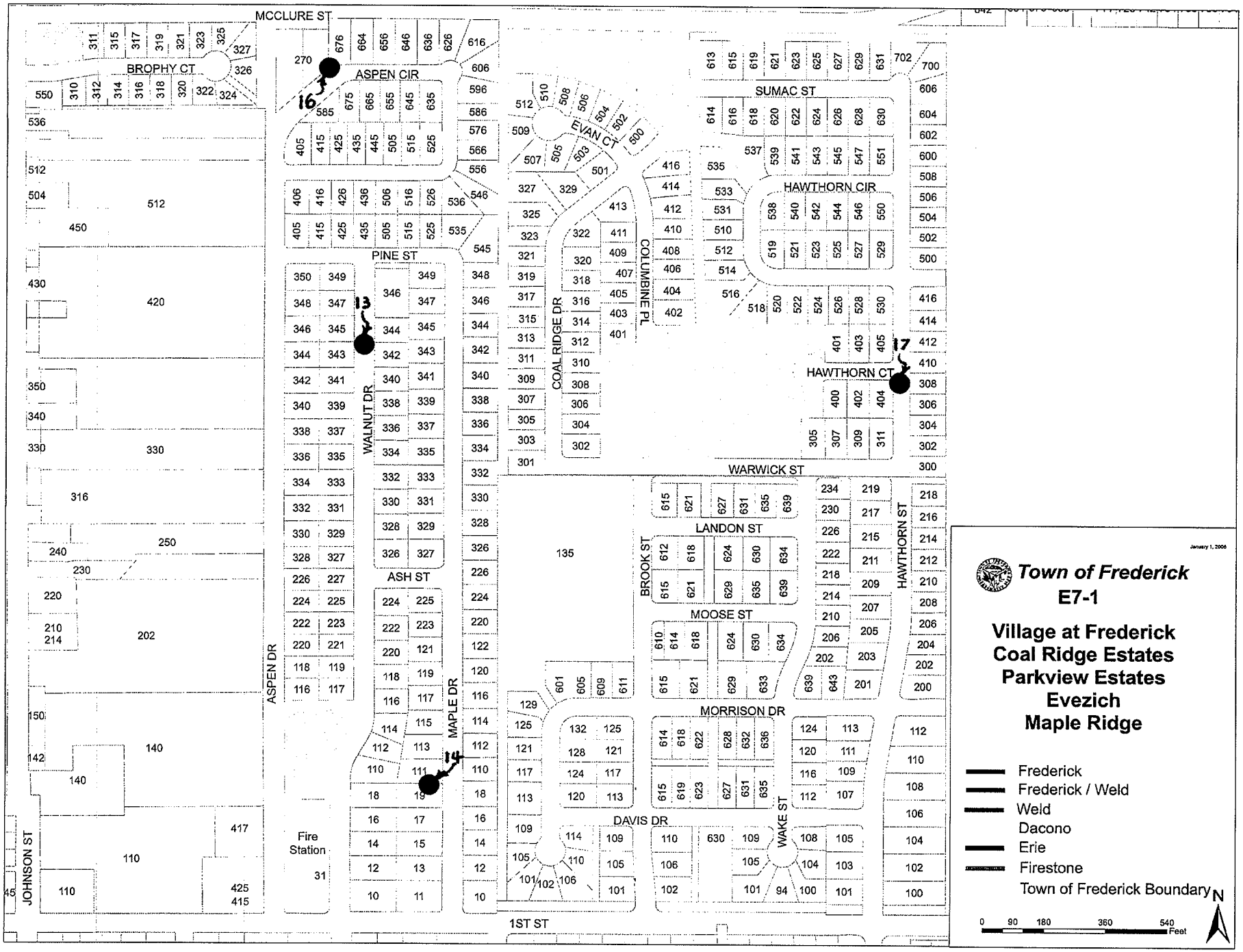
MCCLURE ST
BROPHY CT
ASPEN CIR
PINE ST
WALNUT DR
ASH ST
ASPEN DR
MAPLE DR
JOHNSON ST
Fire Station
1ST ST
EVAN CT
COAL RIDGE DR
COLUMBINE PL
SUMAC ST
HAWTHORN CIR
HAWTHORN CT
WARWICK ST
LANDON ST
BROOK ST
MOOSE ST
MORRISON DR
DAVIS DR
WAKE ST
HAWTHORN ST
13
14
16
17
January 1, 2006
Town of Frederick
E7-1
Village at Frederick
Coal Ridge Estates
Parkview Estates
Evezich
Maple Ridge
Frederick
Frederick / Weld
Weld
Dacono
Erie
Firestone
Town of Frederick Boundary
N
0 90 180 360 540
Feet

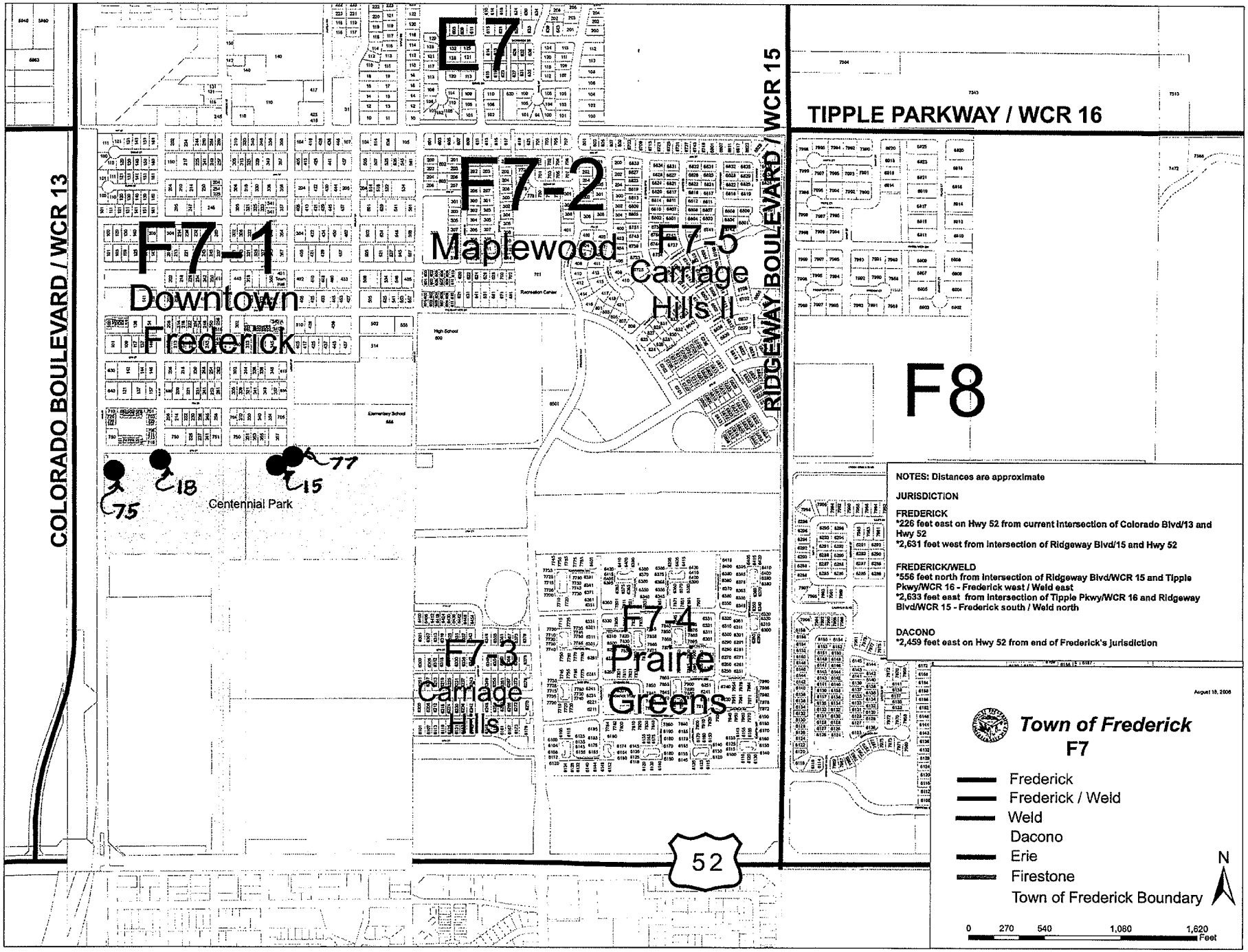
E7
F7-2
Maplewood
F7-5
Carriage Hills II
F7-1
Downtown Frederick
COLORADO BOULEVARD / WCR 13
RIDGEWAY BOULEVARD / WCR 15
TIPPLE PARKWAY / WCR 16
F8
Centennial Park
F7-3
Carriage Hills
F7-4
Prairie Greens
52
NOTES: Distances are approximate
JURISDICTION
FREDERICK
*226 feet east on Hwy 52 from current intersection of Colorado Blvd/13 and Hwy 52
*2,631 feet west from intersection of Ridgeway Blvd/15 and Hwy 52
FREDERICK/WELD
*556 feet north from intersection of Ridgeway Blvd/WCR 15 and Tipple Pkwy/WCR 16 - Frederick west / Weld east
*2,633 feet east from intersection of Tipple Pkwy/WCR 16 and Ridgeway Blvd/WCR 15 - Frederick south / Weld north
DACONO
*2,459 feet east on Hwy 52 from end of Frederick's jurisdiction
August 18, 2006
Town of Frederick
F7
Frederick
Frederick / Weld
Weld
Dacono
Erie
Firestone
Town of Frederick Boundary
N
0 270 540 1,080 1,620 Feet

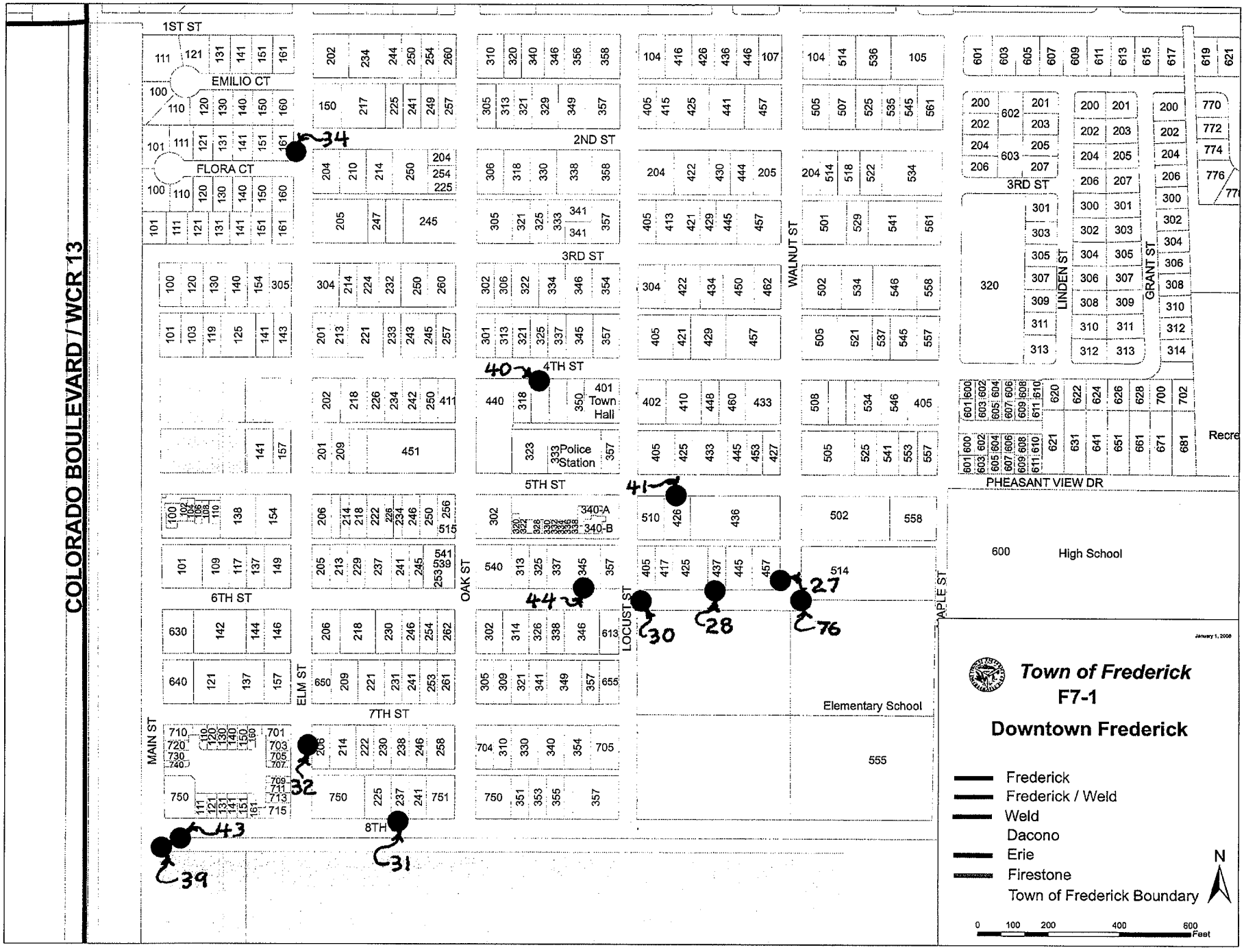
COLORADO BOULEVARD / WCR 13
1ST ST
EMILIO CT
FLORA CT
2ND ST
3RD ST
4TH ST
5TH ST
6TH ST
7TH ST
8TH
MAIN ST
ELM ST
OAK ST
LOCUST ST
WALNUT ST
LINDEN ST
GRANT ST
APLE ST
PHEASANT VIEW DR
Town Hall
Police Station
High School
Elementary School
Recre
Town of Frederick
F7-1
Downtown Frederick
Frederick
Frederick / Weld
Weld
Dacono
Erie
Firestone
Town of Frederick Boundary
N
0 100 200 400 600 Feet
January 1, 2008

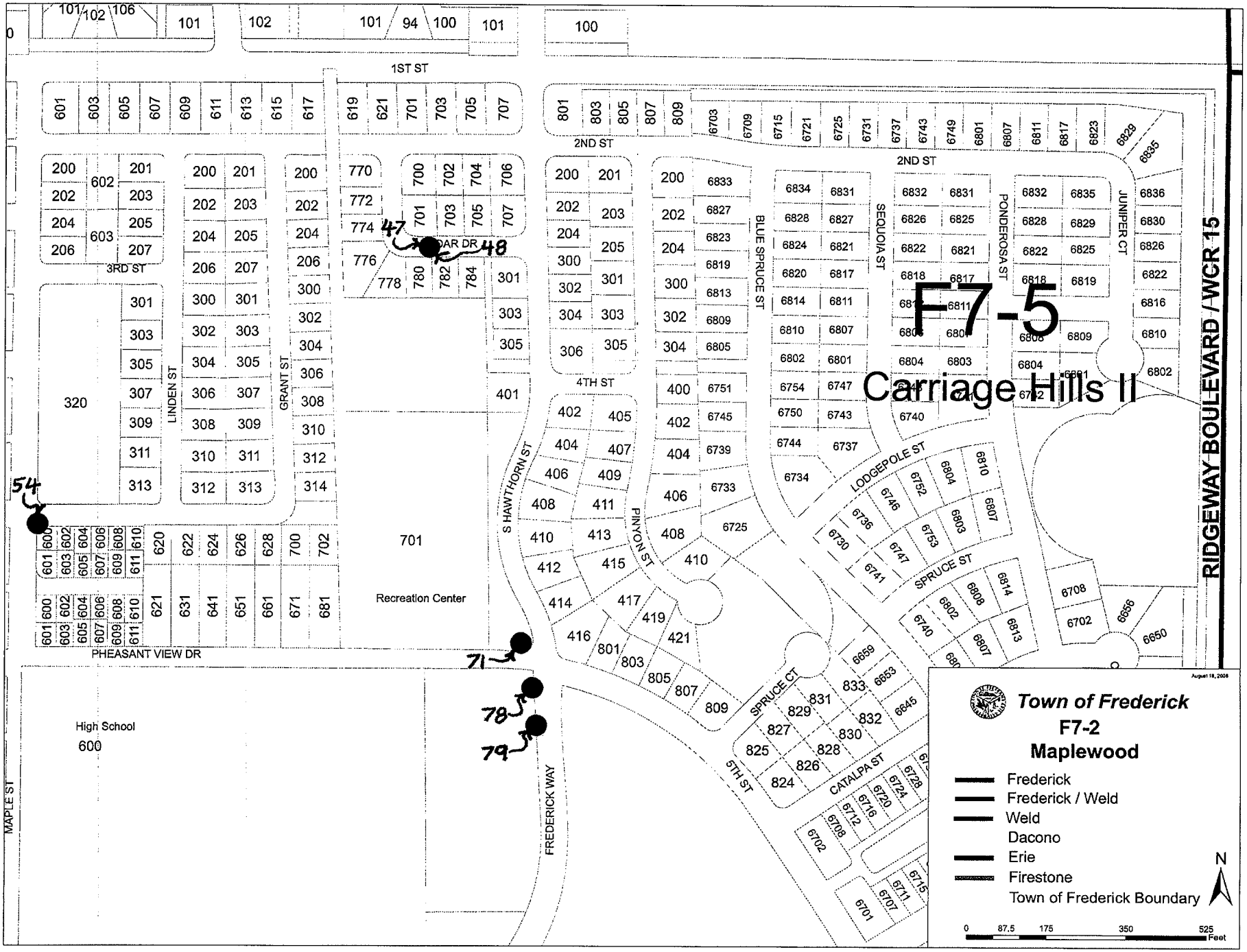
F7-5
Carriage Hills II
Town of Frederick
F7-2
Maplewood
Frederick
Frederick / Weld
Weld
Dacono
Erie
Firestone
Town of Frederick Boundary
N
0 87.5 175 350 525 Feet
August 18, 2006
RIDGEWAY BOULEVARD / WCR 15
1ST ST
2ND ST
3RD ST
4TH ST
5TH ST
LINDEN ST
GRANT ST
CEDAR DR
PHEASANT VIEW DR
S HAWTHORN ST
PINYON ST
BLUE SPRUCE ST
SEQUOIA ST
PONDEROSA ST
JUNIPER CT
LODGEPOLE ST
SPRUCE ST
SPRUCE CT
CATALPA ST
FREDERICK WAY
MAPLE ST
Recreation Center
High School
600
701
320
47
48
54
71
78
79

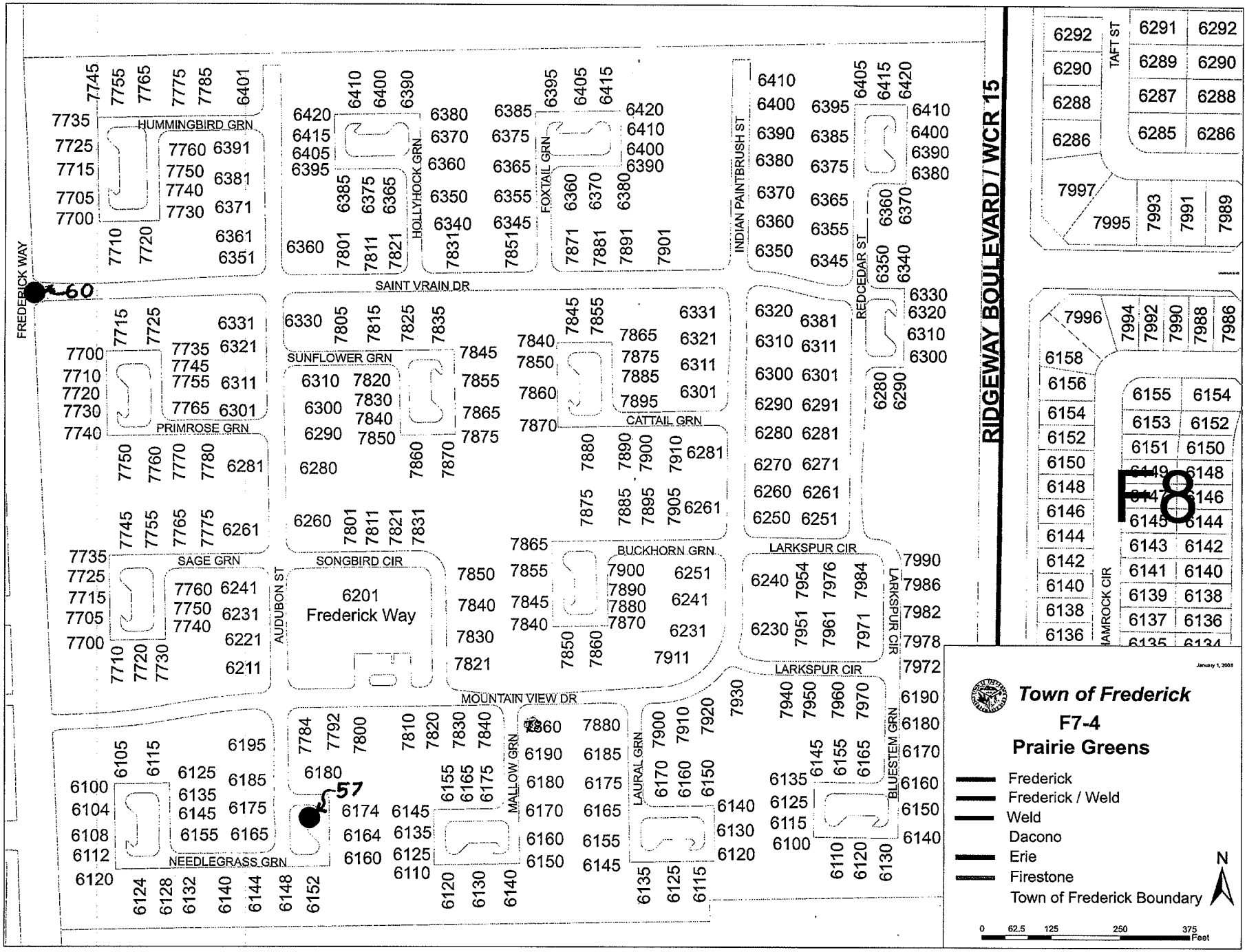
Town of Frederick
F7-4
Prairie Greens
Frederick
Frederick / Weld
Weld
Dacono
Erie
Firestone
Town of Frederick Boundary
N
0 62.5 125 250 375 Feet
January 1, 2008
RIDGEWAY BOULEVARD / WCR 15
FREDERICK WAY
SAINT VRAIN DR
HUMMINGBIRD GRN
HOLLYHOCK GRN
FOXTAIL GRN
INDIAN PAINTBRUSH ST
REDCEDAR ST
TAFT ST
SUNFLOWER GRN
PRIMROSE GRN
CATTAIL GRN
SAGE GRN
SONGBIRD CIR
6201 Frederick Way
AUDUBON ST
BUCKHORN GRN
LARKSPUR CIR
MOUNTAIN VIEW DR
MALLOW GRN
LAURAL GRN
BLUESTEM GRN
NEEDLEGRASS GRN
SHAMROCK CIR
60
57
F8

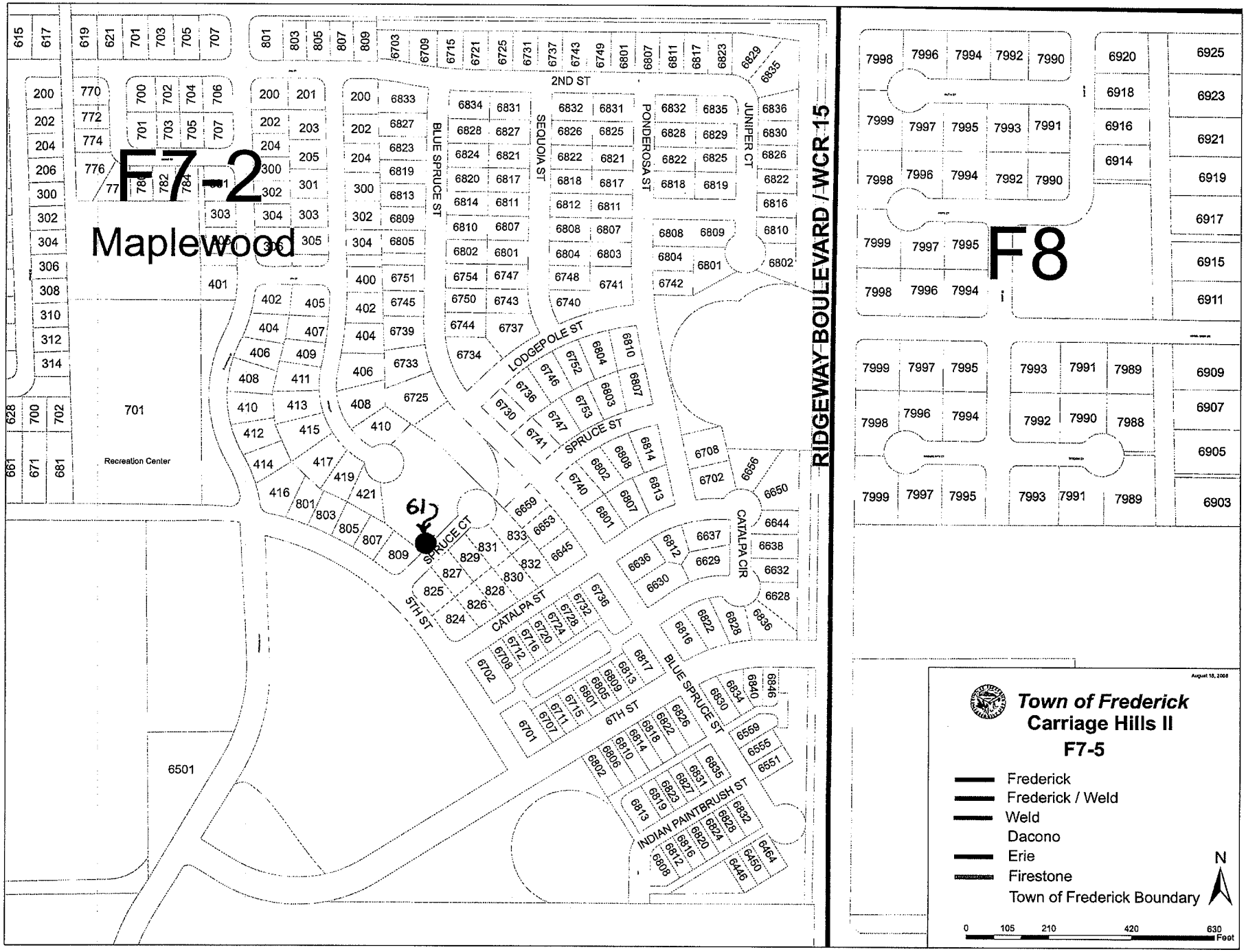
F7-2
Maplewood
F8
RIDGEWAY BOULEVARD / WCR 15
2ND ST
BLUE SPRUCE ST
SEQUOIA ST
PONDEROSA ST
JUNIPER CT
LODGEPOLE ST
SPRUCE ST
SPRUCE CT
CATALPA ST
CATALPA CIR
5TH ST
6TH ST
INDIAN PAINTBRUSH ST
Recreation Center
701
6501
617
Town of Frederick
Carriage Hills II
F7-5
Frederick
Frederick / Weld
Weld
Dacono
Erie
Firestone
Town of Frederick Boundary
N
0 105 210 420 630 Feet

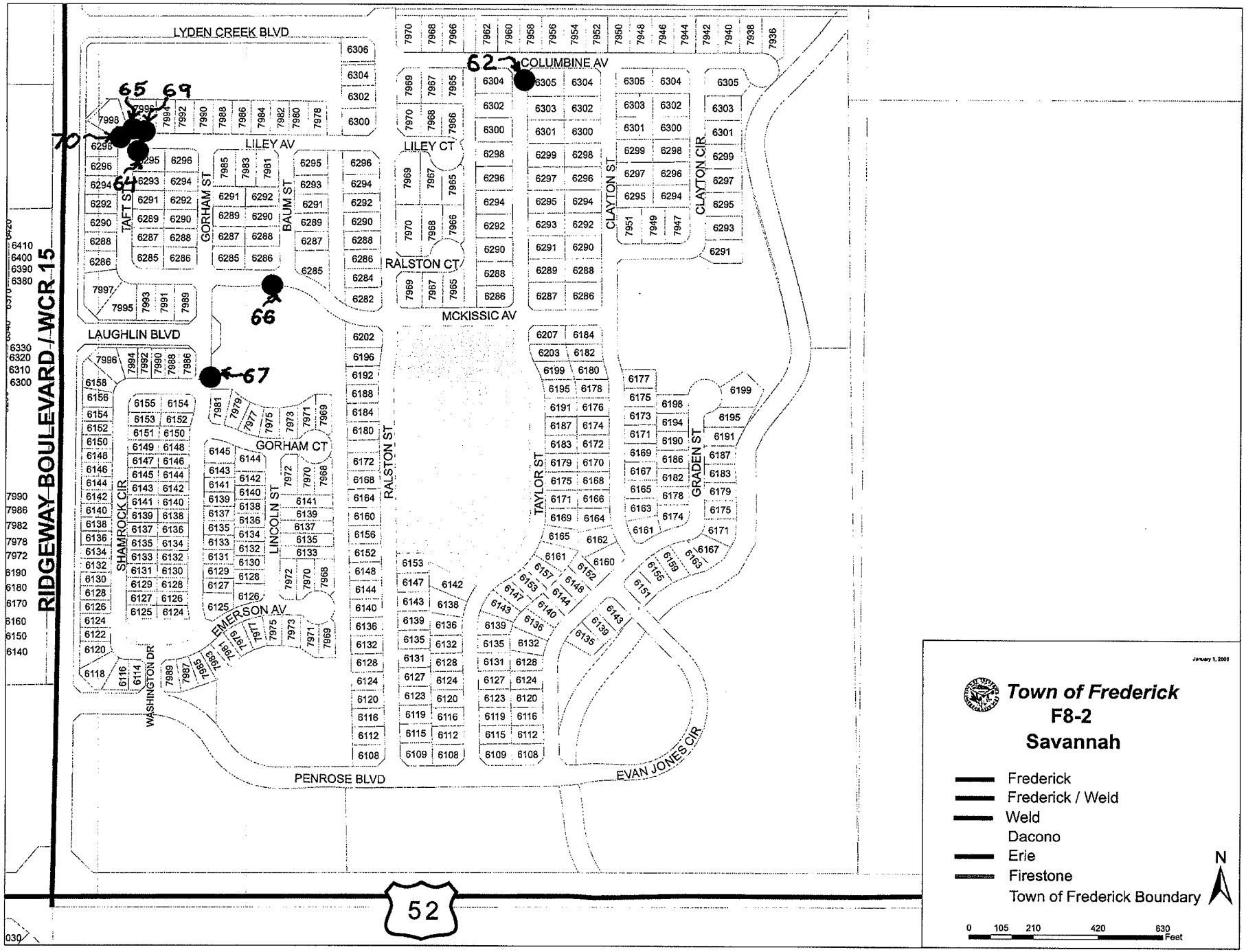
Town of Frederick
F8-2
Savannah
January 1, 2008
Frederick
Frederick / Weld
Weld
Dacono
Erie
Firestone
Town of Frederick Boundary
N
0 105 210 420 630 Feet
RIDGEWAY BOULEVARD / WCR 15
LYDEN CREEK BLVD
COLUMBINE AV
LILEY AV
LILEY CT
RALSTON CT
MCKISSIC AV
LAUGHLIN BLVD
GORHAM CT
EMERSON AV
PENROSE BLVD
EVAN JONES CIR
TAFT ST
GORHAM ST
BAUM ST
CLAYTON ST
CLAYTON CIR
SHAMROCK CIR
LINCOLN ST
RALSTON ST
TAYLOR ST
GRADEN ST
WASHINGTON DR
62
64
65
66
67
69
70
52